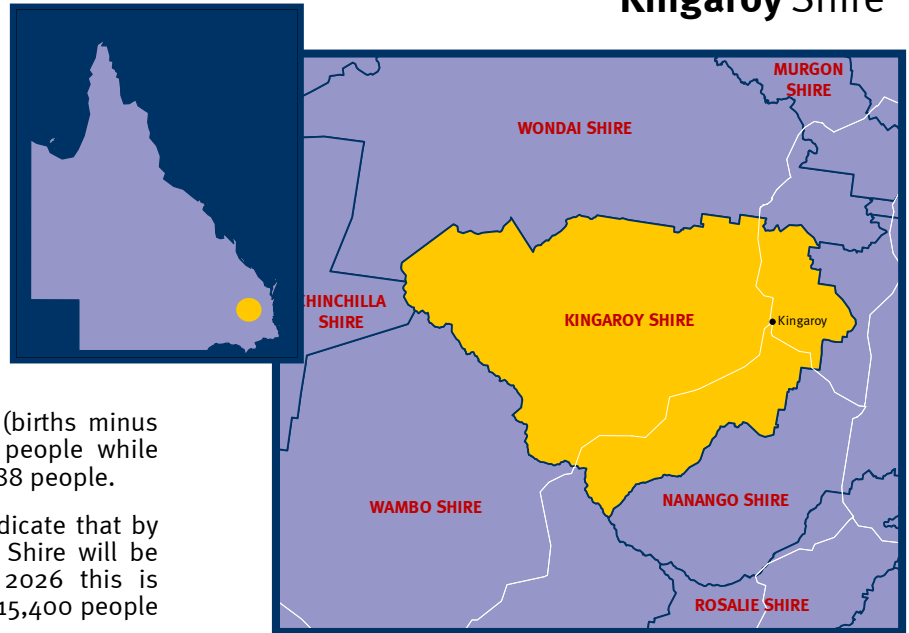


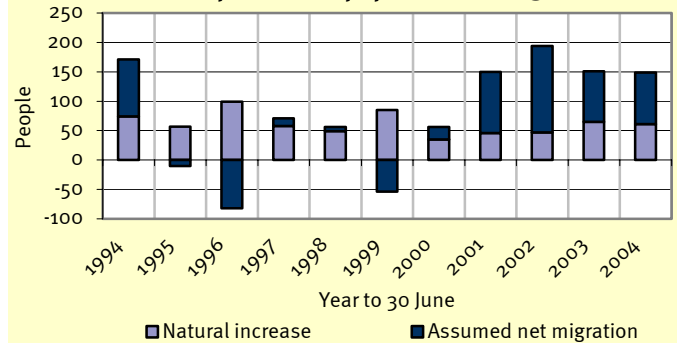
Kingaroy Shire

Key Points

- The preliminary estimated resident population of Kingaroy Shire at 30 June 2004 was 12,302 people, an increase of 149 people or 1.2 per cent over the year. This compares with an increase of 151 people or 1.3 per cent in the year to June 2003.
- In the year to June 2004 natural increase (births minus deaths) accounted for an increase of 61 people while assumed net migration resulted in a gain of 88 people.
- Projections prepared by the Department indicate that by 2011 the expected population of Kingaroy Shire will be between 12,800 and 13,500 people. By 2026 this is expected to change to between 12,700 and 15,400 people (Low and high series).
- The median age of Kingaroy Shire's population is projected to increase by 9 years from a median age of 37 years in 2001 up to a median age of 46 years in 2026.
- Dwelling activity increased in Kingaroy Shire in the year ending June 2005 with 122 approvals, 90.2 per cent of them for separate houses. Compared to 92 approvals in the previous year, these figures represent an increase of 32.6 per cent in dwelling activity.



Components of population change



Population trends

Year at 30-Jun	Est. resident population
1993	11,209
1994	11,380
1995	11,427
1996	11,444
1997	11,515
1998	11,571
1999	11,602
2000	11,658
2001	11,808
2002	12,002
2003r	12,153
2004p	12,302

Annual population change

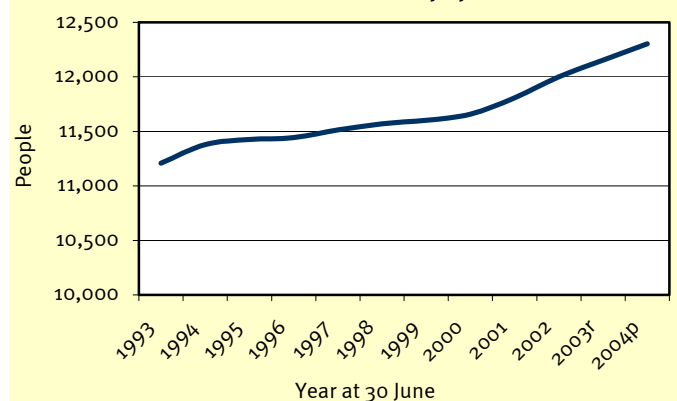
Year to 30-Jun	Natural increase	Assumed net migration	Annual change	
			Total	Per cent
1994	74	97	171	1.5%
1995	57	-10	47	0.4%
1996	99	-82	17	0.1%
1997	58	13	71	0.6%
1998	49	7	56	0.5%
1999	85	-54	31	0.3%
2000	35	21	56	0.5%
2001	46	104	150	1.3%
2002	47	147	194	1.6%
2003r	65	86	151	1.3%
2004p	61	88	149	1.2%

p = preliminary r = revised

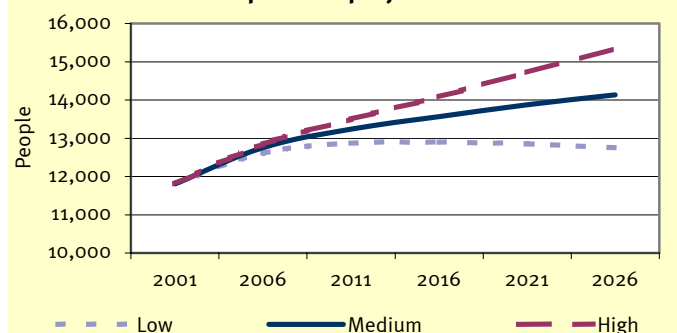
Population projections

	Projected population			Five years to 30-Jun	Average annual change (medium series)
	Low	Medium	High		
2006	12,613	12,757	12,841	2006	1.6%
2011	12,866	13,240	13,496	2011	0.7%
2016	12,892	13,562	14,080	2016	0.5%
2021	12,858	13,871	14,719	2021	0.5%
2026	12,749	14,131	15,350	2026	0.4%

Estimated resident population



Population projections



Queensland Government

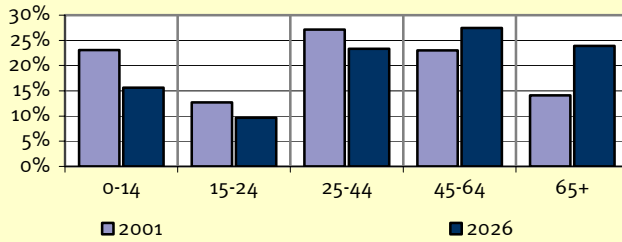
Department of Local Government, Planning, Sport and Recreation

Population by age group, Kingaroy Shire

	Age group					Median Age
	0-14	15-24	25-44	45-64	65+	
2001	2,721 23.0%	1,499 12.7%	3,207 27.2%	2,715 23.0%	1,666 14.1%	37
2026 *	2,209 15.6%	1,368 9.7%	3,299 23.4%	3,875 27.4%	3,377 23.9%	46

* Medium series

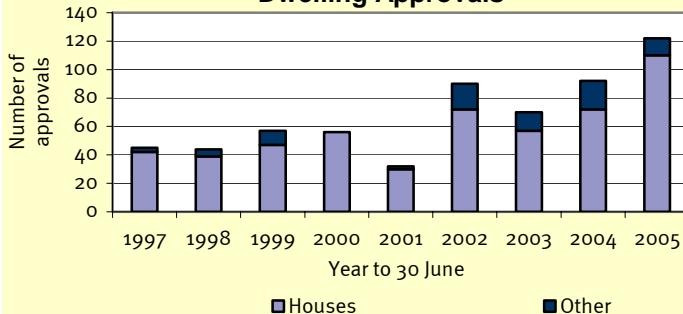
Age distribution, Kingaroy Shire, 2001 and 2026



New dwelling activity

Year to	New dwelling approvals		
	Houses	Other	Total
June 1997	42	3	45
1998	39	5	44
1999	47	10	57
2000	56	0	56
2001	30	2	32
2002	72	18	90
2003	57	13	70
2004	72	20	92
2005	110	12	122
Sep Qtr 2004	33	2	35
Dec Qtr 2004	28	0	28
Mar Qtr 2005	13	6	19
Jun Qtr 2005	36	4	40

Dwelling Approvals



Sources for the Population and Housing Fact Sheet: ABS Cat Nos 3201.3, 3218.0, 3235.3. ABS unpublished births and deaths data. ABS unpublished dwelling approvals data. ABS Census of Population and Housing 1991, 1996 and 2001. QDLGP *Queensland's Future Population 2003 Edition*. Queensland Government Population Projections 2003. Copyright © 2004 Planning Information and Forecasting Unit, QDLGPR, Australian Bureau of Statistics

Population by age group, Queensland

	Age group					Median Age
	0-14	15-24	25-44	45-64	65+	
2001	772,559 21.3%	510,031 14.1%	1,080,486 29.8%	843,638 23.2%	422,232 11.6%	35
2026 *	866,300 16.4%	637,200 12.0%	1,378,300 26.1%	1,349,200 25.5%	1,058,000 20.0%	42

Average household size

	Average household size			
	Kingaroy Shire			Qld
	1991	1996	2001	2001
Separate house	2.9	2.8	2.7	2.8
Semi-detached, flats, etc	1.7	1.6	1.5	1.8
Other dwellings inc caravans	2.2	1.9	1.8	1.8
All occupied private dwellings	2.9	2.7	2.6	2.6

More detail on these topics available from the Planning Information and Forecasting Unit

The Planning Information and Forecasting Unit (PIFU) is a business unit located in the Queensland Department of Local Government, Planning, Sport and Recreation. PIFU provides a comprehensive range of professional products and services in the areas of:

- Demographic analysis and forecasting
- Geographical Information System applications
- Residential building activity
- Urban land supply analysis
- High quality customised mapping

PIFU's clients include State Government agencies, local government and private sector businesses.

PIFU also publishes a range of reports on population and housing trends and projections, and urban land supply for Queensland.

Contact Details

Planning Information and Forecasting Unit

Department of Local Government, Planning, Sport and Recreation
Level 25 Mineral House
41 George Street Brisbane QLD 4000

PO Box 15031 City East Qld 4002
Fax: 07 3235 4071

Phone: 07 3237 1115
Email: pifu@dlgpsr.qld.gov.au

Free Population and Housing Fact Sheets are available for every Local Government Area in Queensland.

Visit the Planning Information and Forecasting Unit on the web to download them now.

